









































Key to wind maps

-  SmallWind
-  Havering_Borough_Boundary
-  Havering_Borough_Buff1kmV2
-  Hedges
-  all_railway
-  footpath
-  all_roads
-  electric_transmission_grid
-  water
-  water
-  all_wood
-  RSPBreserves_UK
-  iba
-  _13May2016_ListedBuildingGI
-  _13May2016_ListedBuildingGIsta
-  _13May2016_ListedBuildingGII
-  _13May2016_CertificateOfImmunit
-  _13May2016_WorldHeritageSite
-  _13May2016_ScheduledMonument
-  _13May2016_ProtectedWreck
-  _13May2016_ParkAndGarden
-  _13May2016_Battlefield
-  Ancient_Woodland_Inventory_v3_
-  AddressBase_residential_300mBU
-  ListedBuildingGII_BUF300m
-  ListedBuildingGIstar_BUF400m
-  ListedBuildingGI_BUF500m
-  all_railway_76mBUF
-  electric_transmission_grid_76m
-  all_roads_76mBUF
-  water_25mBUF
-  Hedges_50mBUF
-  all_wood_60mBUF
-  AddressBase_Farms_200mBUF
-  AddressBase_company_200mBUF
-  Flood_Zones_EA_ENG
-  Flood_Zones_EA_ENG
-  Flood_Zones_EA_ENG
-  Flood_Zones_EA_ENG
-  WS_Havering