

3



# LONDON BOROUGH OF HAVERING

## DEFINITIVE MAP OF SPECIAL REVIEW OF PUBLIC RIGHTS OF WAY 1971



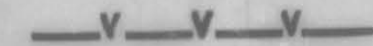
49 50 51 52 53 54 55 56 57




49 50 51 52 53 54 55 56 57

Each Division Represents 100 Metres

### NOTATION

-  FOOTPATH
-  BRIDLEWAY
-  BYWAY OPEN TO ALL TRAFFIC

### SHEET INDEX



SCALE:- SIX INCHES TO ONE MILE

PLAN No.

DATE 28<sup>th</sup> APRIL 1971



D. ATYSON, D.I.P., T.P., M.R.T.P.I.,  
BOROUGH PLANNING OFFICER,  
TECHNICAL OFFICES, SPILSBY RD.,  
HAROLD HILL, ROMFORD.

Based upon the Ordnance Survey map with the  
sanction of the Controller of H.M. Stationery Office.  
Crown Copyright reserved.  
All heights are based on Newlyn Datum.